

Units/measurements

1 degree = 60 minutes

1 minute = 1 nautical mile (measured on the latitude scale)

1 degree = 60 nautical miles (measured on the latitude scale)

1 nautical mile = 1852 metres

0.1 nautical mile = 185 metres (also known as a cable)

Plotting symbols



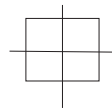
Fix



Estimated position



Dead reckoning position



Waypoint



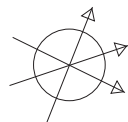
Visual Fix (arrow away from object)



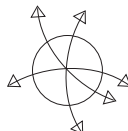
Transferred position line




Range position line



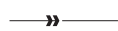
Fix from visual bearings



Fix obtained by ranges



Water track



Ground track



Tidal set and drift